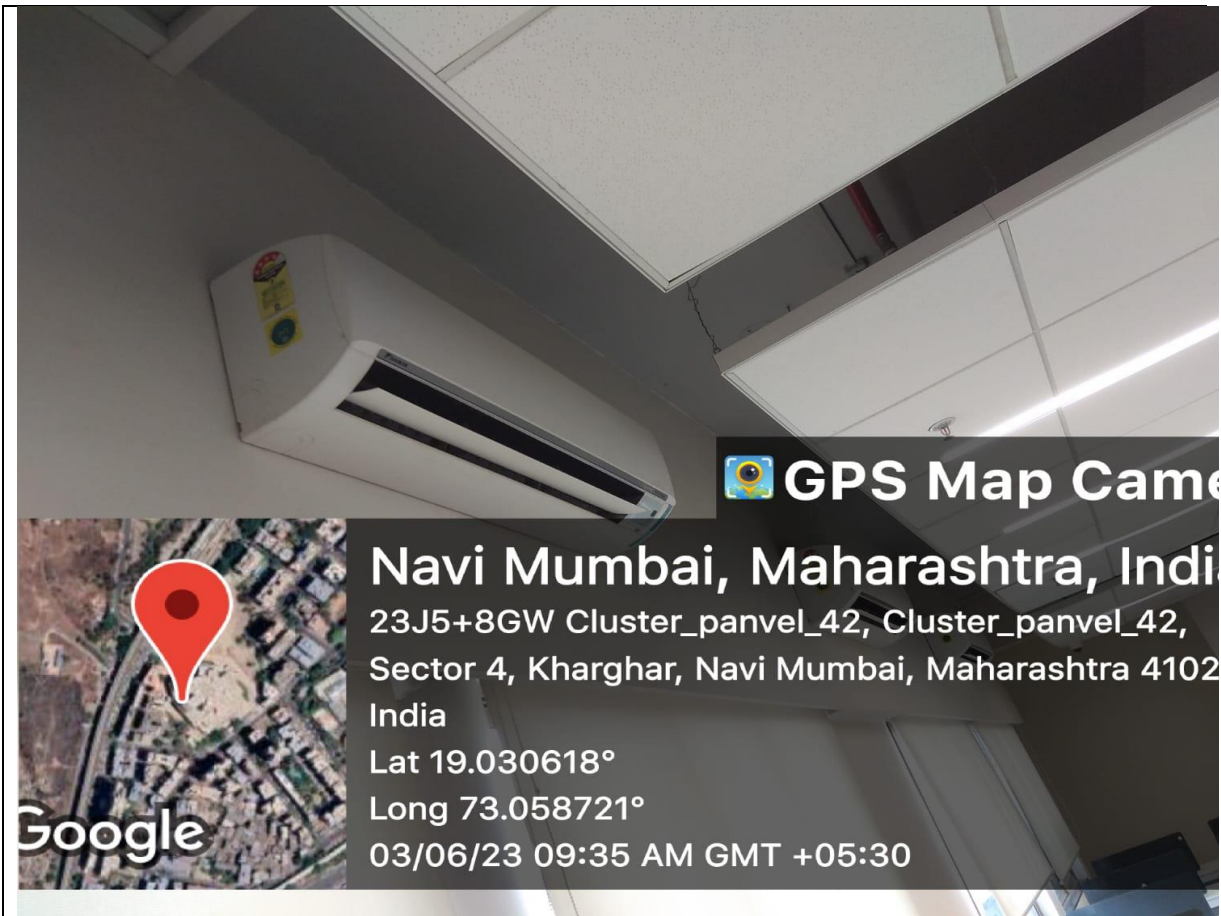
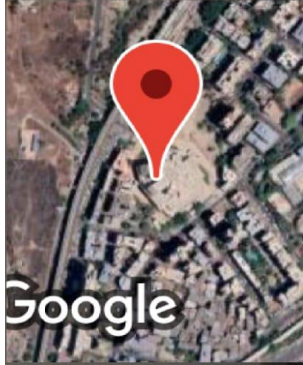


V. POWER SAVING INSTRUMENT PHOTOS





 **GPS Map Camera**




Navi Mumbai, Maharashtra, India

23J5+8GW Cluster_panvel_42, Cluster_panvel_42,
Sector 4, Kharghar, Navi Mumbai, Maharashtra 410210,
India

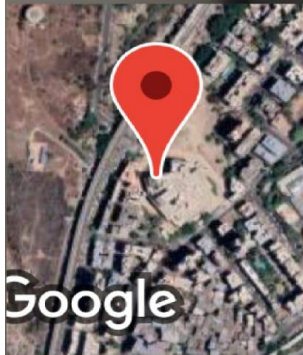
Lat 19.03069°

Long 73.058822°

03/06/23 09:38 AM GMT +05:30



 **GPS Map Camera**



Navi Mumbai, Maharashtra, India

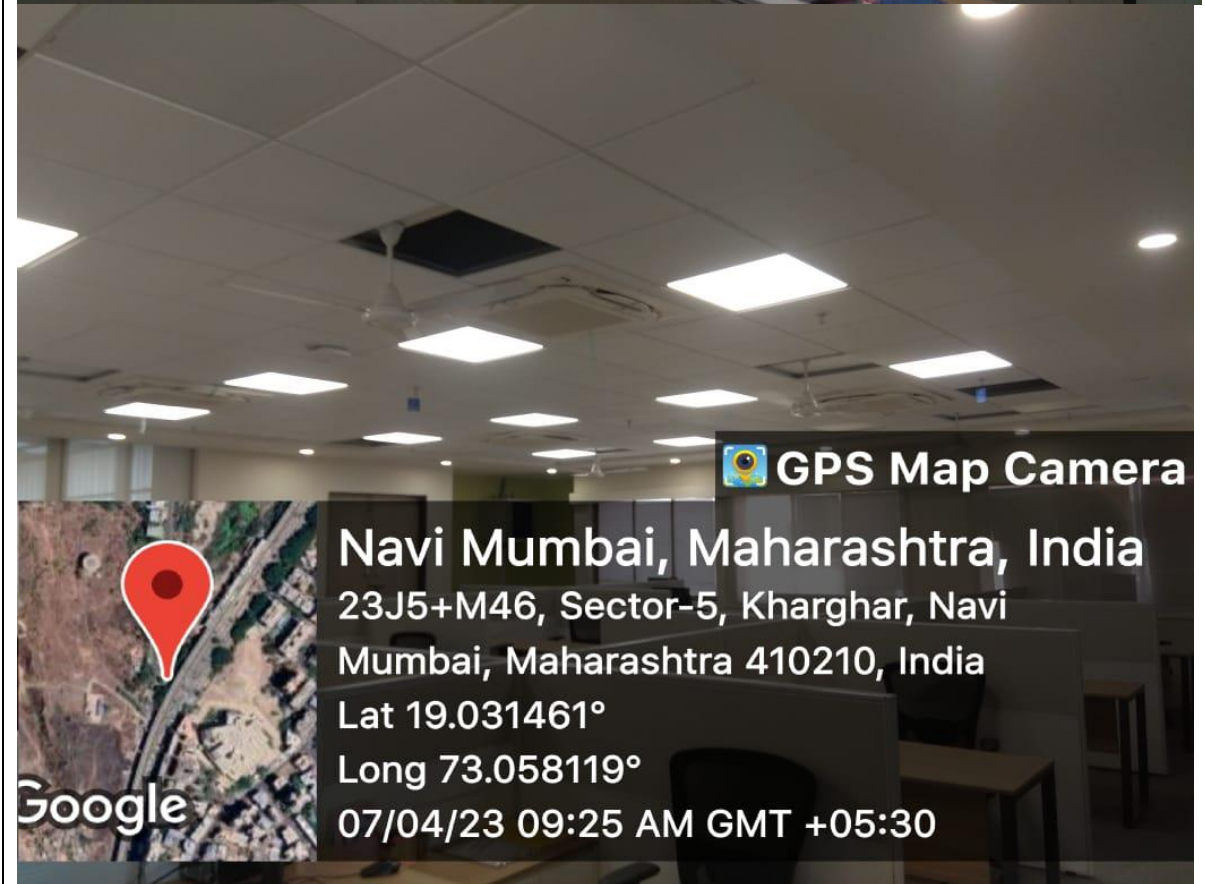
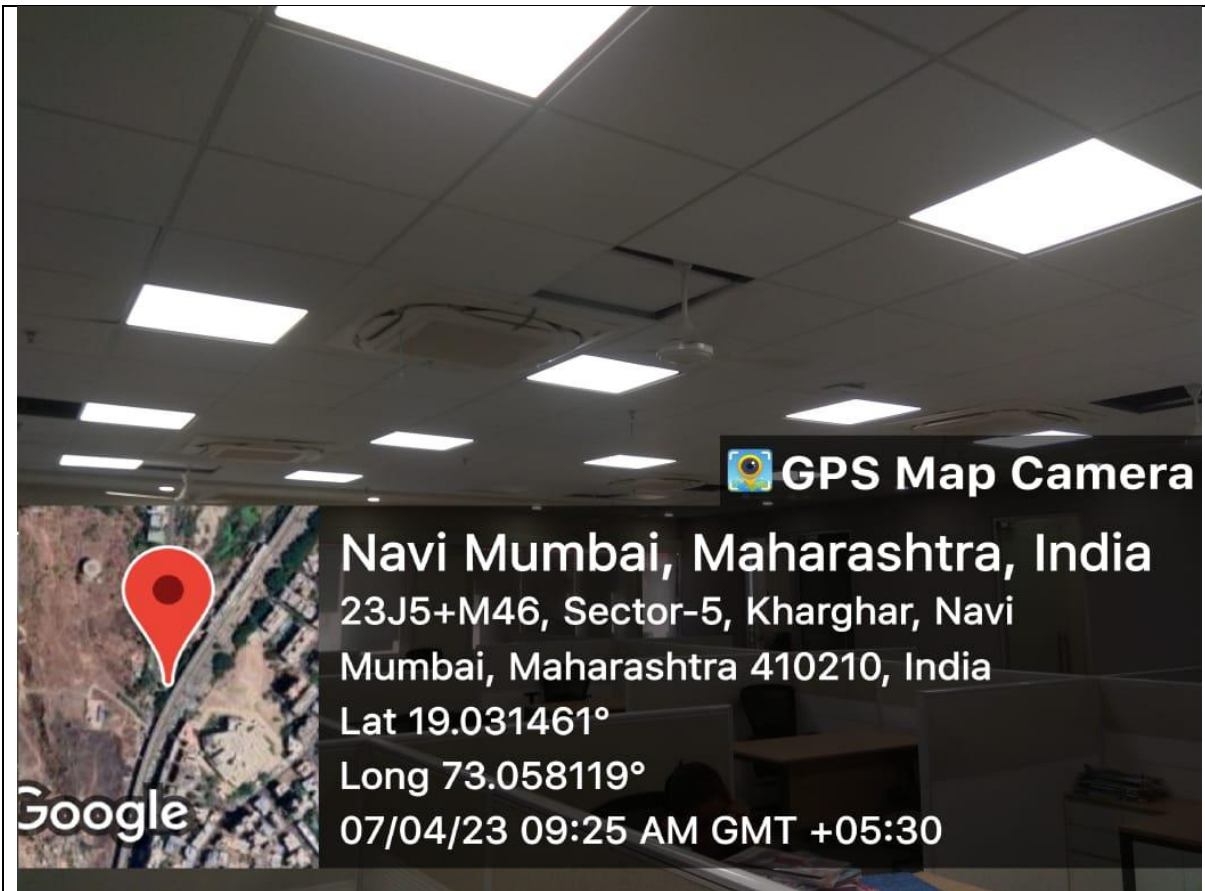
23J5+8GW Cluster_panvel_42, Cluster_panvel_42,
Sector 4, Kharghar, Navi Mumbai, Maharashtra 410210,
India

Lat 19.030851°

Long 73.058731°


03/06/23 09:38 AM GMT +05:30

II USE OF LED BULBS






 **GPS Map Camera**



Navi Mumbai, Maharashtra, India
23J5+M46, Sector-5, Kharghar, Navi
Mumbai, Maharashtra 410210, India
Lat 19.031465°
Long 73.058114°
07/04/23 10:01 AM GMT +05:30



 **GPS Map Camera**



Navi Mumbai, Maharashtra, India
23J5+M46, Sector-5, Kharghar, Navi
Mumbai, Maharashtra 410210, India
Lat 19.031465°
Long 73.058114°
07/04/23 10:01 AM GMT +05:30

III. SOLAR POWER PANEL PHOTOS



