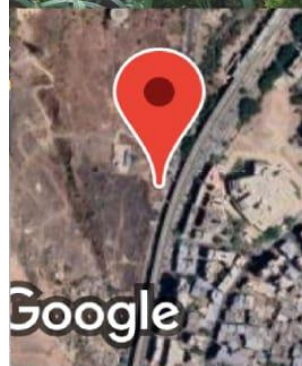
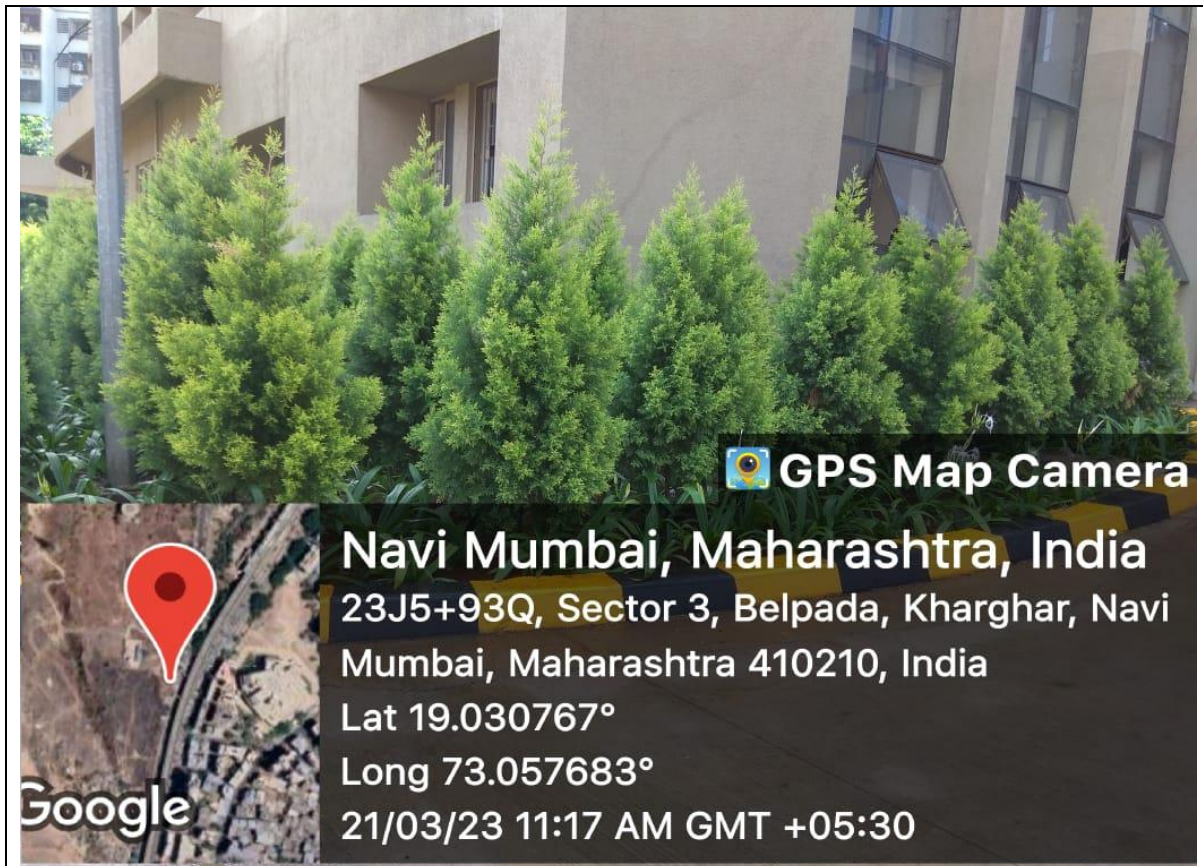
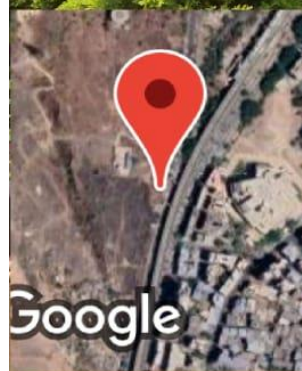


7.1.5 LANDSCAPING & PLASTIC FREE CAMPUS



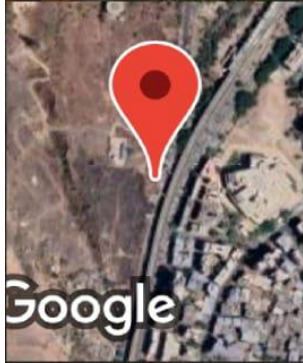
Navi Mumbai, Maharashtra, India
23J5+93Q, Sector 3, Belpada, Kharghar, Navi
Mumbai, Maharashtra 410210, India
Lat 19.030767°
Long 73.057683°
21/03/23 11:17 AM GMT +05:30



Navi Mumbai, Maharashtra, India
23J5+93Q, Sector 3, Belpada, Kharghar, Navi
Mumbai, Maharashtra 410210, India
Lat 19.030767°
Long 73.057683°
21/03/23 11:18 AM GMT +05:30



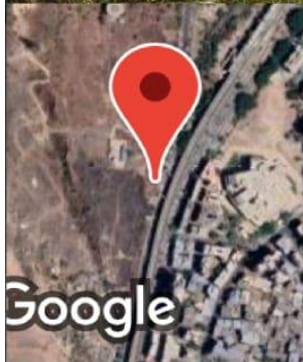
 **GPS Map Camera**



Navi Mumbai, Maharashtra, India
23J5+93Q, Sector 3, Belpada, Kharghar, Navi
Mumbai, Maharashtra 410210, India
Lat 19.030767°
Long 73.057683°
21/03/23 11:17 AM GMT +05:30




 **GPS Map Camera**



Navi Mumbai, Maharashtra, India
23J5+93Q, Sector 3, Belpada, Kharghar, Navi
Mumbai, Maharashtra 410210, India
Lat 19.030767°
Long 73.057683°
21/03/23 11:19 AM GMT +05:30



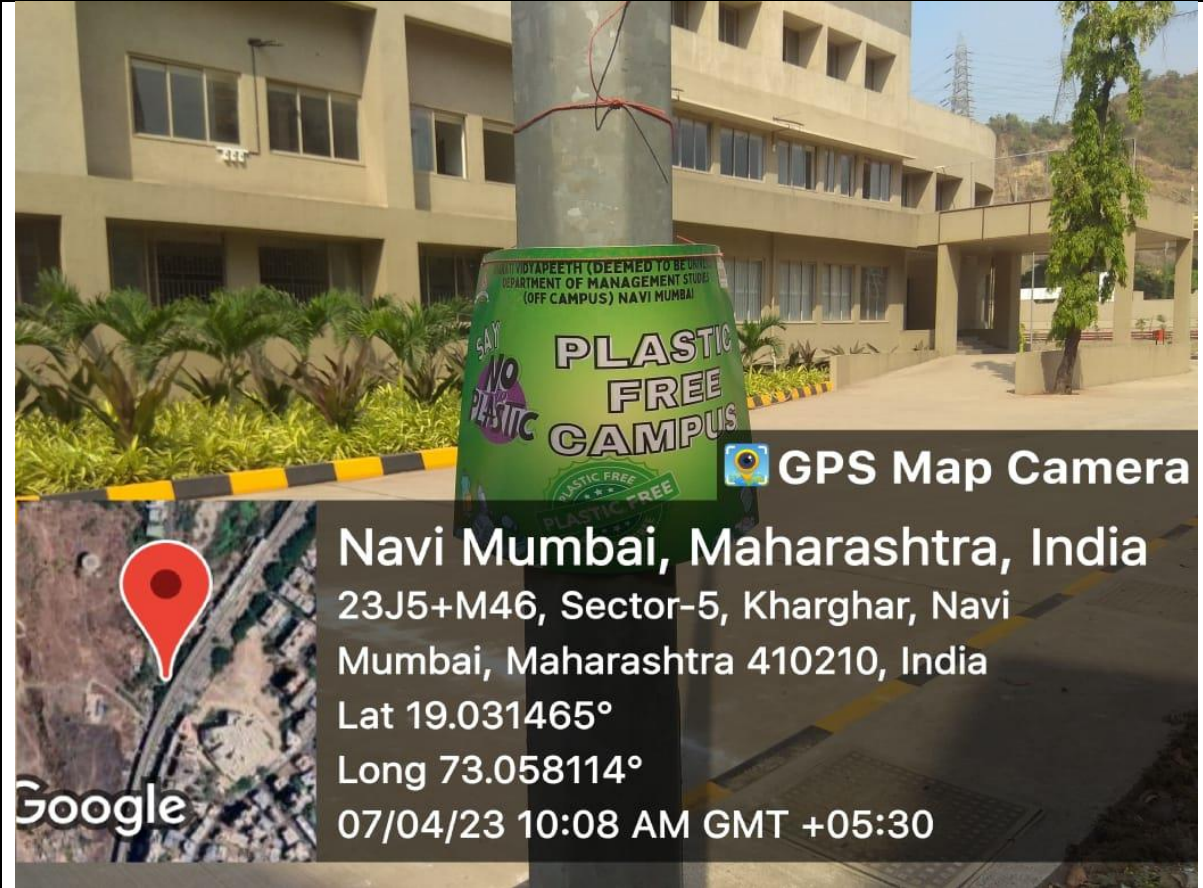



 GPS Map Camera




Google

Navi Mumbai, Maharashtra, India
23J5+8GW Cluster_panvel_42, Cluster_panvel_42, Sector
4, Kharghar, Navi Mumbai, Maharashtra 410210, India
Lat 19.030883°
Long 73.05944°
05/04/23 01:22 PM GMT +05:30



 **GPS Map Camera**



Navi Mumbai, Maharashtra, India

23J5+M46, Sector-5, Kharghar, Navi

Mumbai, Maharashtra 410210, India

Lat 19.031465°

Long 73.058114°

07/04/23 10:08 AM GMT +05:30